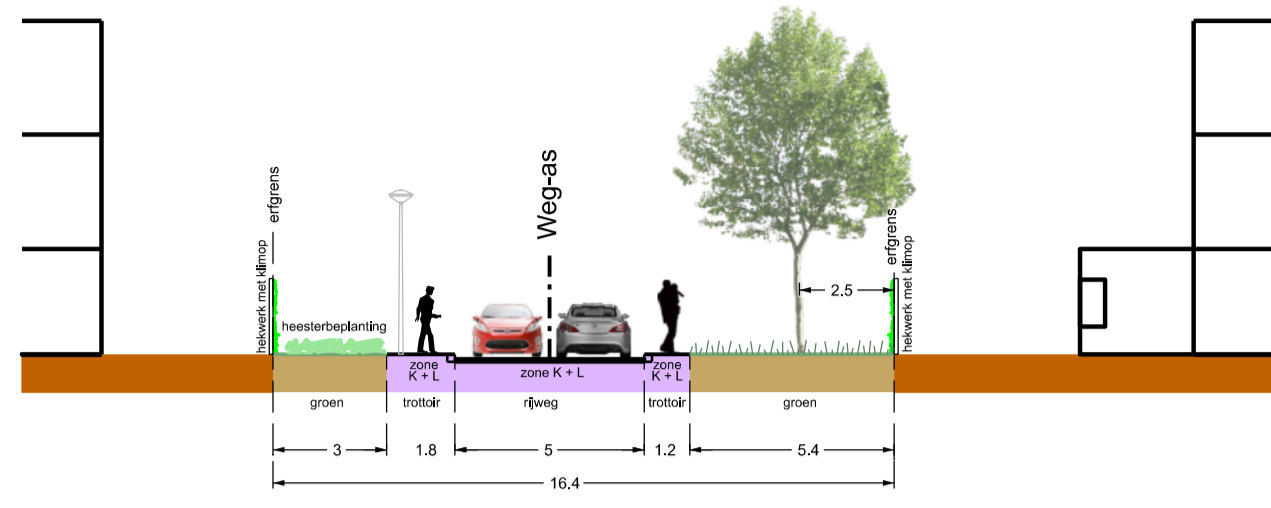
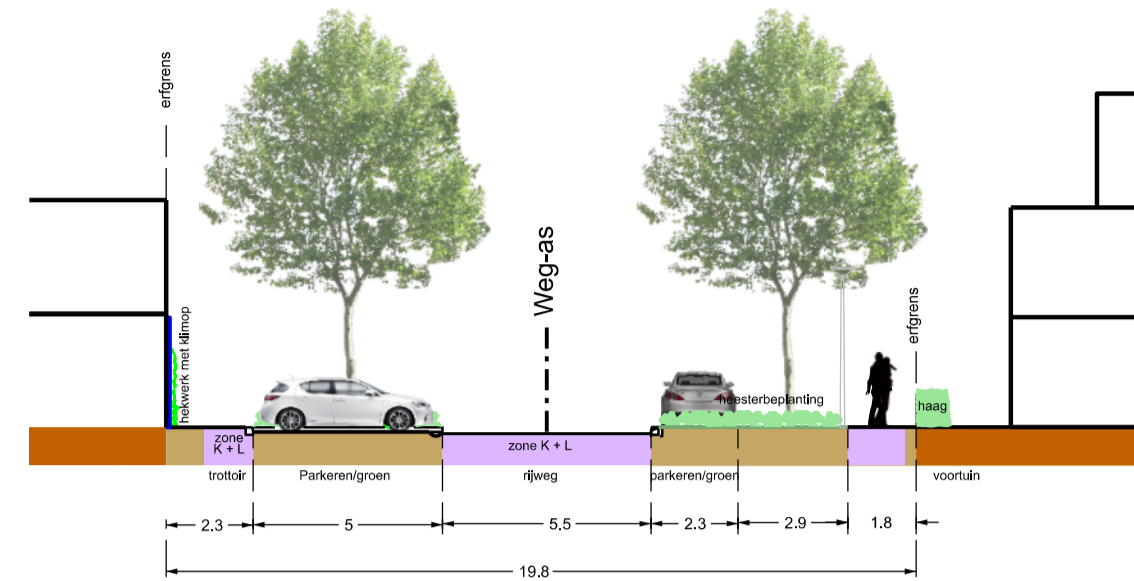


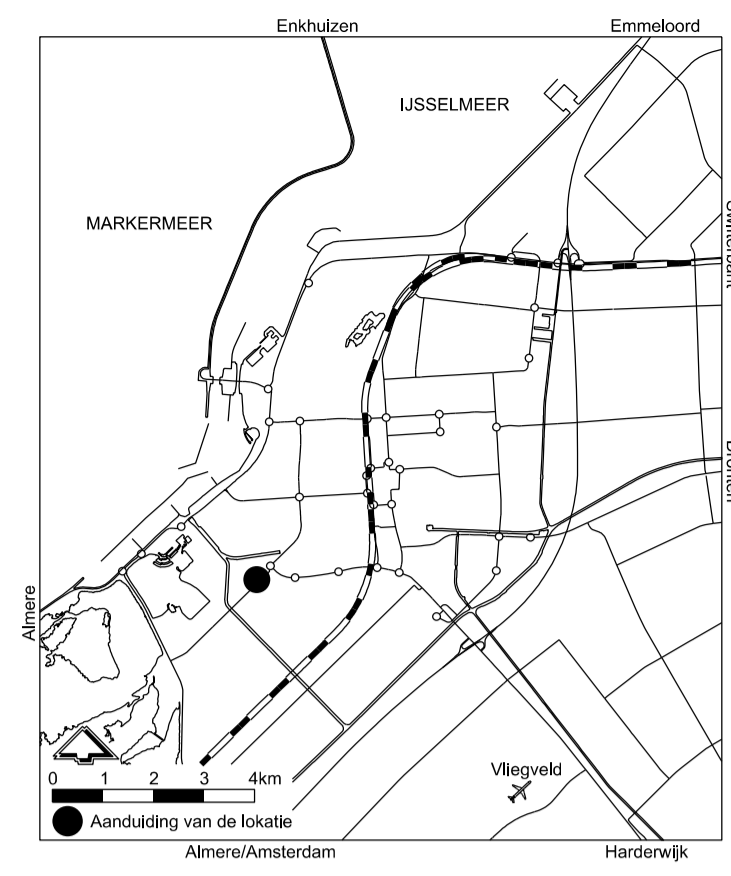
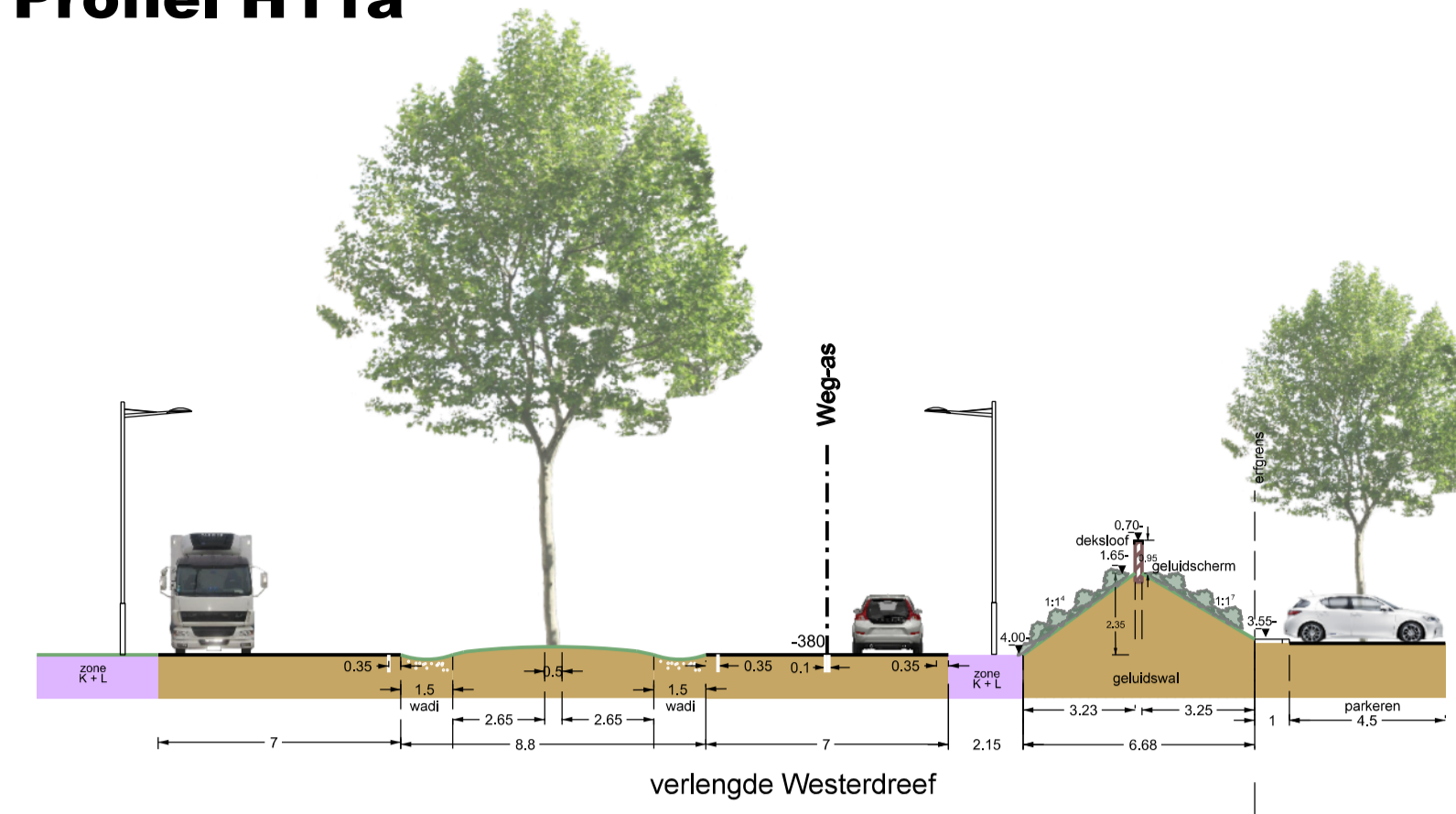
Profiel So9



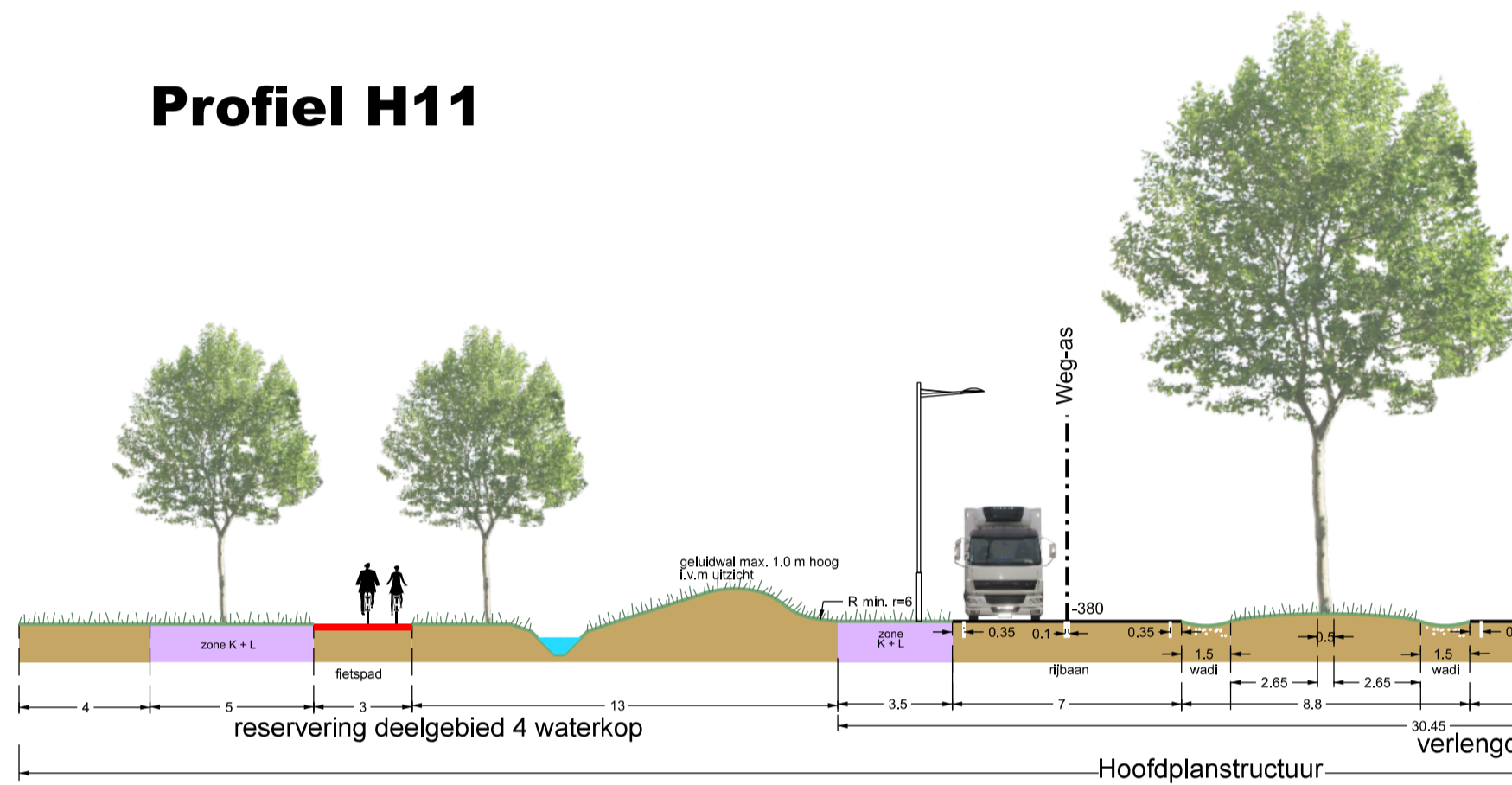
Profiel So10



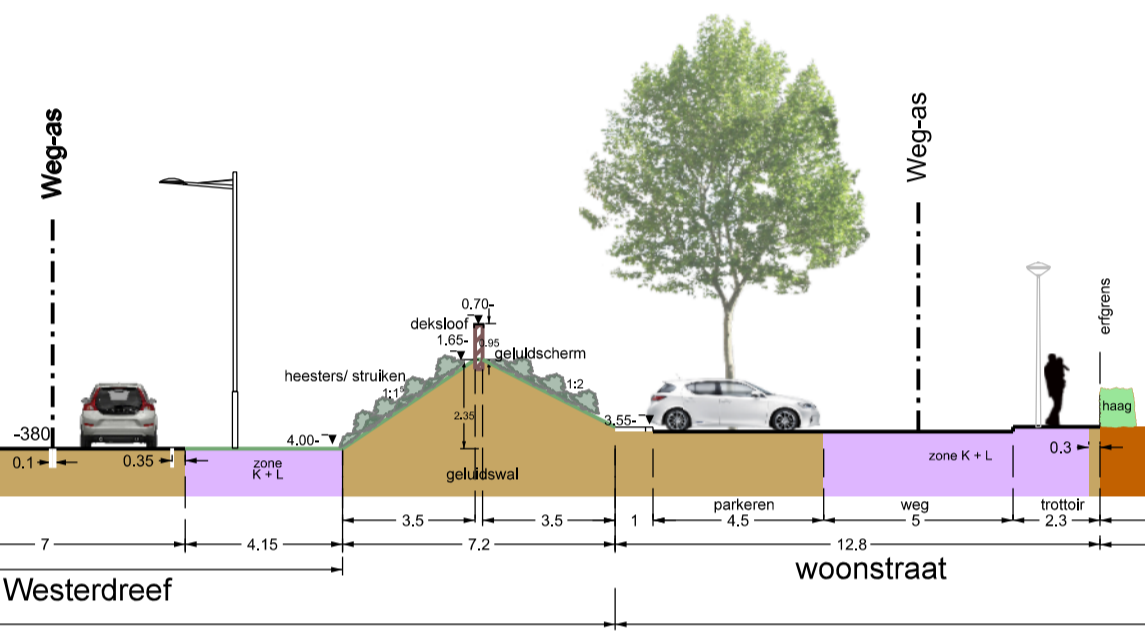
Profiel H11a



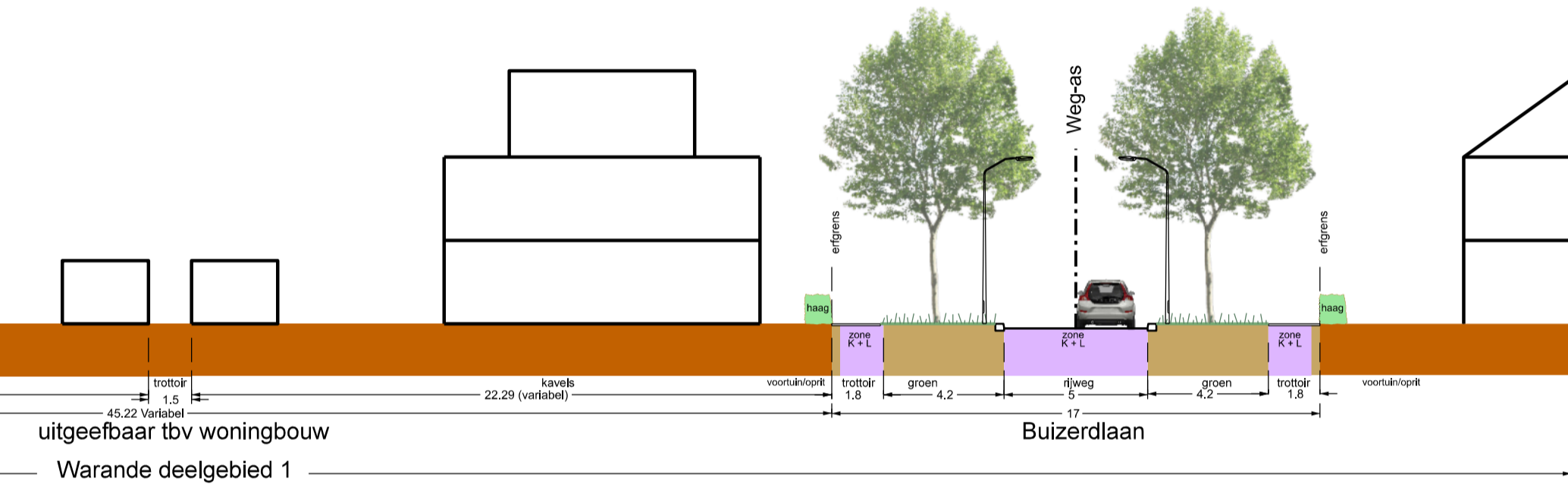
Profiel H11



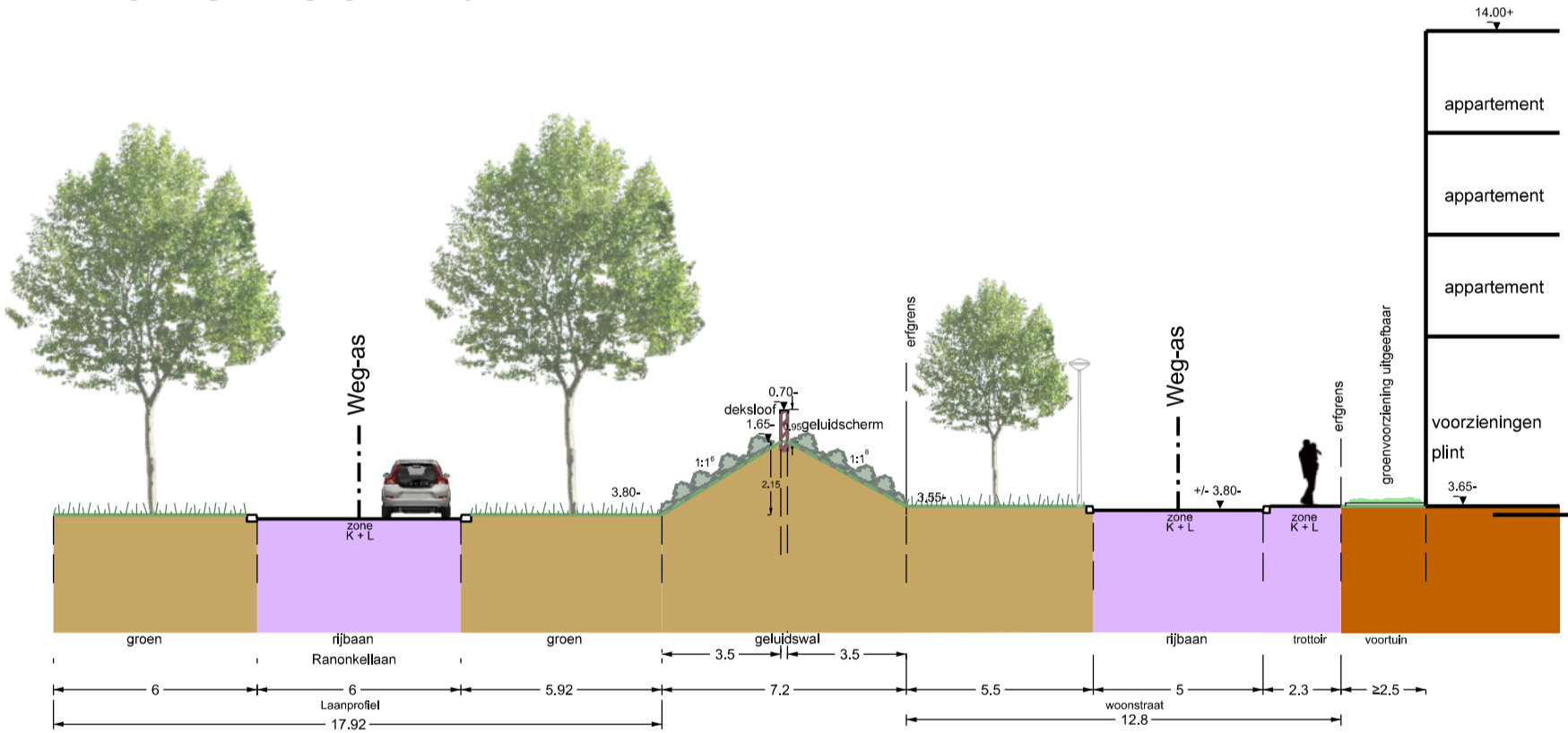
Profiel So11a



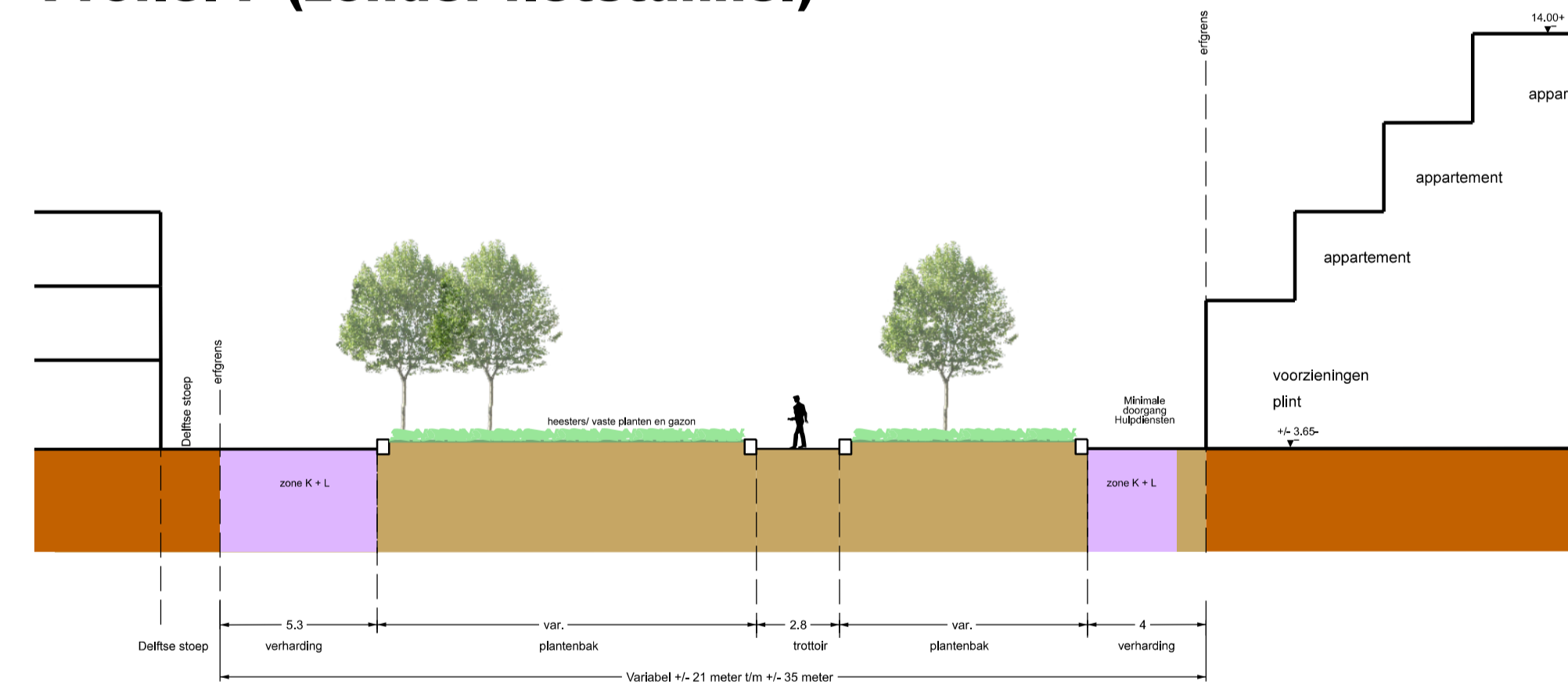
Profiel L10



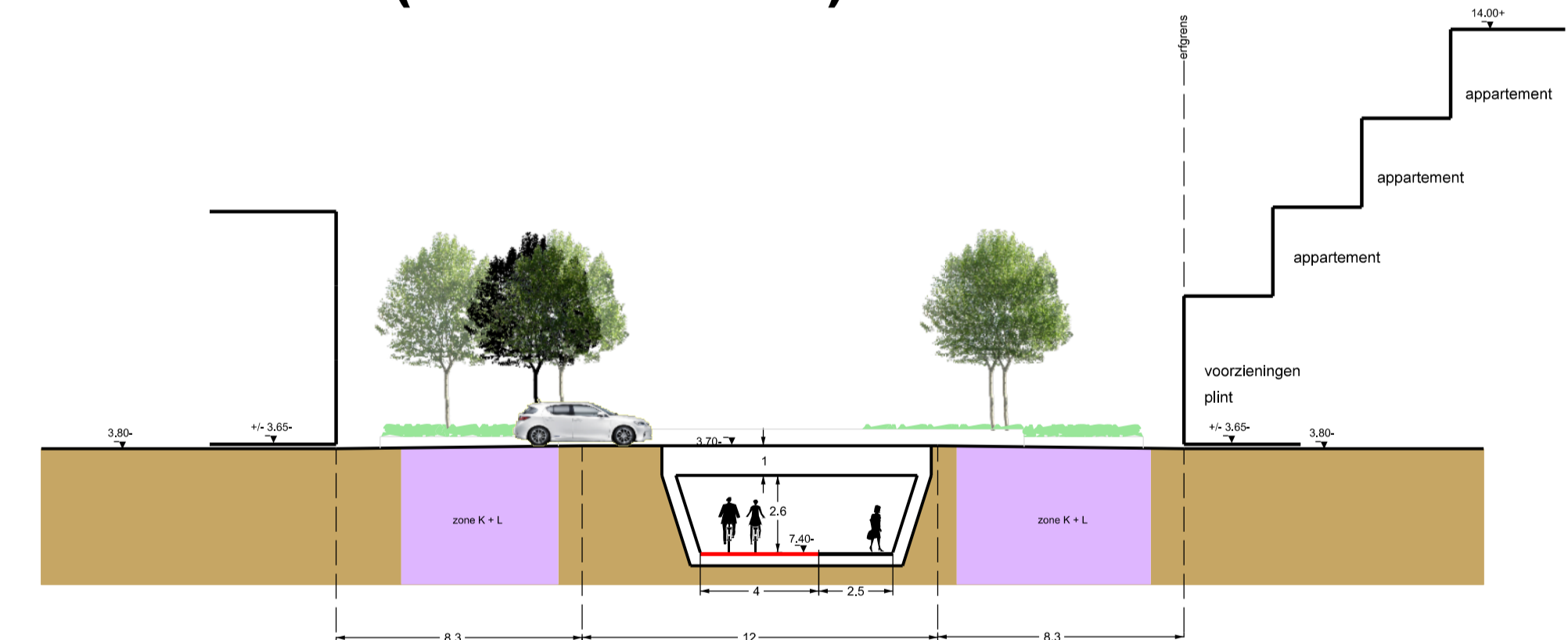
Profiel So11b



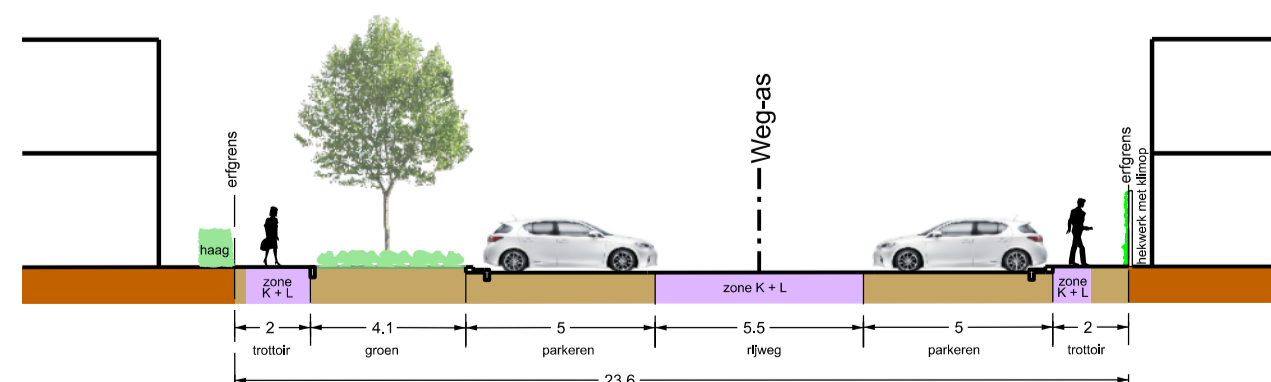
Profiel F (zonder fietstunnel)



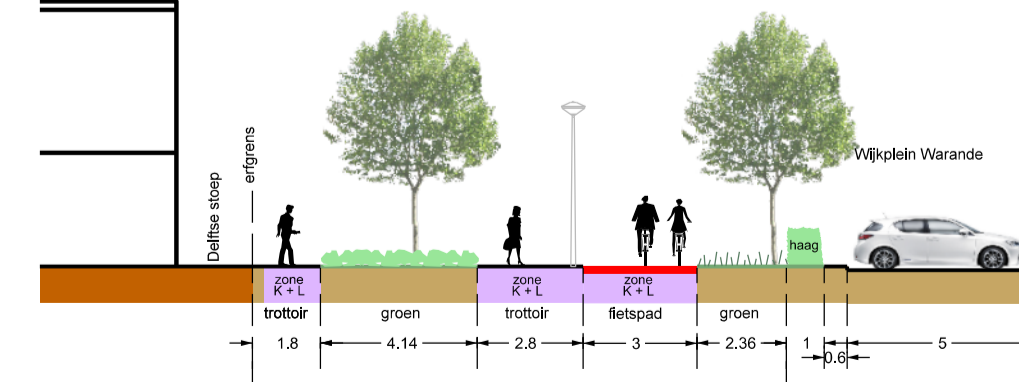
Profiel F1 (met fietstunnel)



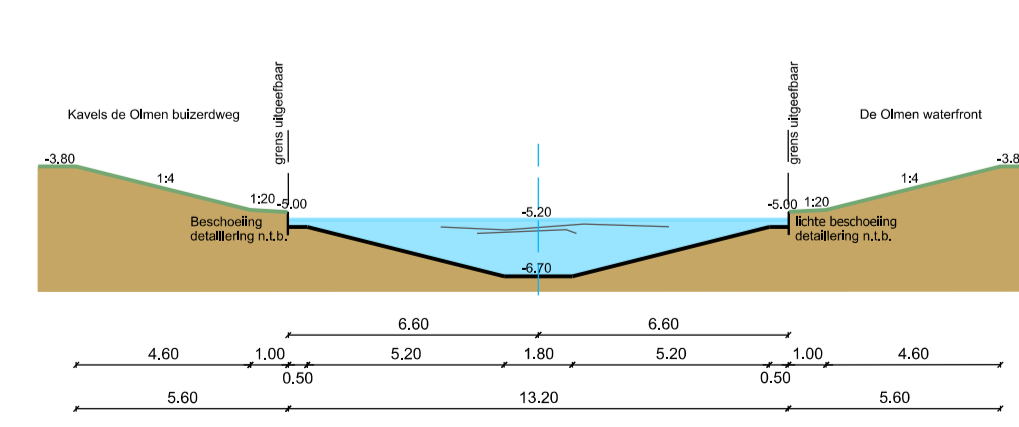
Profiel So12



Profiel G



Profiel W9



- Legenda**
- Weg-as
 - Zone kabels en leidingen
 - Zone geen kabels en leidingen
 - Uitgeefbaar gebied
 - Zone 'inritbanden' bij inritconstructies geen kabels en leidingen in dezelfde richting onder de inritconstructie. Kabel/telefoonkasten plaatsen op de erfgrens
 - Maten in meters

gemeente Lelystad

Stedenbouwkundigplan
De Olmen Buiizerdweg
Deelgebied 1 - deelplan 2, Warande
Profielen
Definitief Ontwerp

Gemeente Lelystad
Postbus 91
8200 AB Lelystad
Blad 1 van 1 bladen

T: 14 0320
www.lelystad.nl
gemeente@lelystad.nl

Dat. --
Gew. --

Get. n.a.lutter
Get. --

Gez. --
Plot. --

Gek. --
d.d. 19-8-2021

Schaal: 1:200
Archiefnr. 34-8.5.1-2-8481